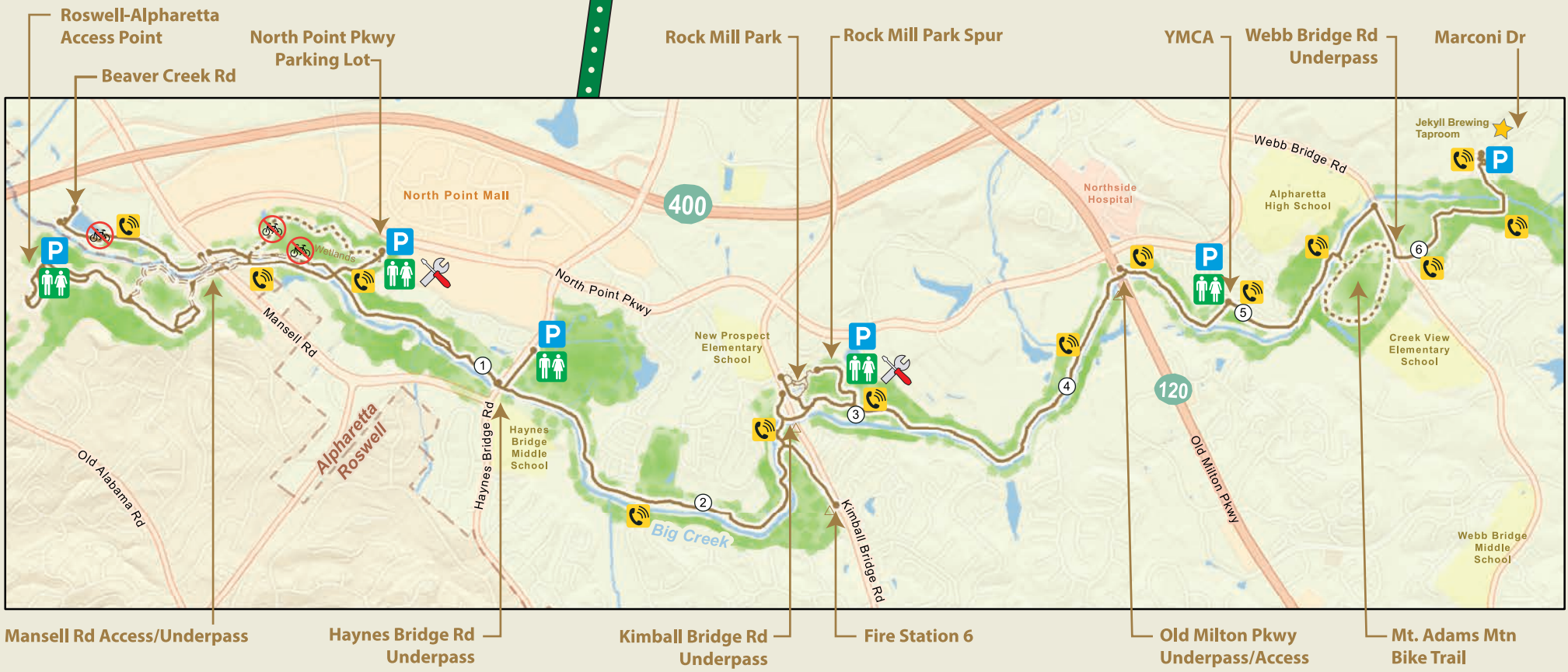










Go easy. Go safe. on our Big Creek Greenway!



GREENWAY MILEAGE CHART

	Roswell-Alpharetta Access Point	Beaver Creek Rd	Mansell Rd Access	North Point Pkwy Parking Lot	Haynes Bridge Rd Parking Lot	Fire Station	Rock Mill Park	Old Milton Pkwy Access	YMCA Parking Lot	Webb Bridge Rd Access	Marconi Dr Parking Lot
Roswell-Alpharetta Access Point	-	0.88	0.18	0.53	1.28	2.91	3.01	4.47	4.95	5.74	6.72
Beaver Creek Rd	0.88	-	0.62	1.30	2.04	3.68	3.70	5.25	5.71	6.58	7.49
Mansell Rd Access	0.18	0.62	-	0.68	1.42	3.06	3.08	4.63	5.09	5.96	6.87
North Point Pkwy Parking Lot	0.53	1.30	0.68	-	1.15	2.79	2.77	4.36	4.82	5.70	6.60
Haynes Bridge Rd Parking Lot	1.28	2.04	1.42	1.15	-	1.98	2.00	3.55	4.00	4.89	5.79
Fire Station	2.91	3.68	3.06	2.79	1.98	-	0.64	2.16	2.61	3.50	4.40
Rock Mill Park	3.01	3.70	3.08	2.77	2.00	0.64	-	1.79	2.26	3.14	4.05
Old Milton Pkwy Access	4.47	5.25	4.63	4.63	3.55	2.16	2.16	-	0.50	1.39	2.29
YMCA Parking Lot	4.95	5.71	5.09	4.82	4.00	2.61	2.61	0.50	-	0.88	1.78
Webb Bridge Rd Access	5.74	6.58	5.96	5.70	4.89	3.50	3.50	1.39	0.88	-	0.90
Marconi Dr Parking Lot	6.72	7.49	6.87	6.60	5.79	4.40	4.40	2.29	1.78	0.90	-

The Alpharetta Greenway is being extended—check the progress here: <https://bit.ly/3gnLJbv>

-  Concrete Greenway
-  Nature Trail
-  Natural Area
-  Parking
-  Restrooms
-  Emergency Call Box
- In an Emergency Dial 911*
-  Mile Marker
-  Bike Tools

